





# MINERAL INTERESTS MAP- McWHINNEY PROPERTIES

## PARCEL COLOR KEY

COLOR	DESCRIPTION
	Area of McWhinney/ Centerra Mineral Interest
	Area of Other parties Mineral Interest
	Area of McWhinney/ Centerra combined with other parties Mineral Interest
	Area of Anadarko Mineral Interest

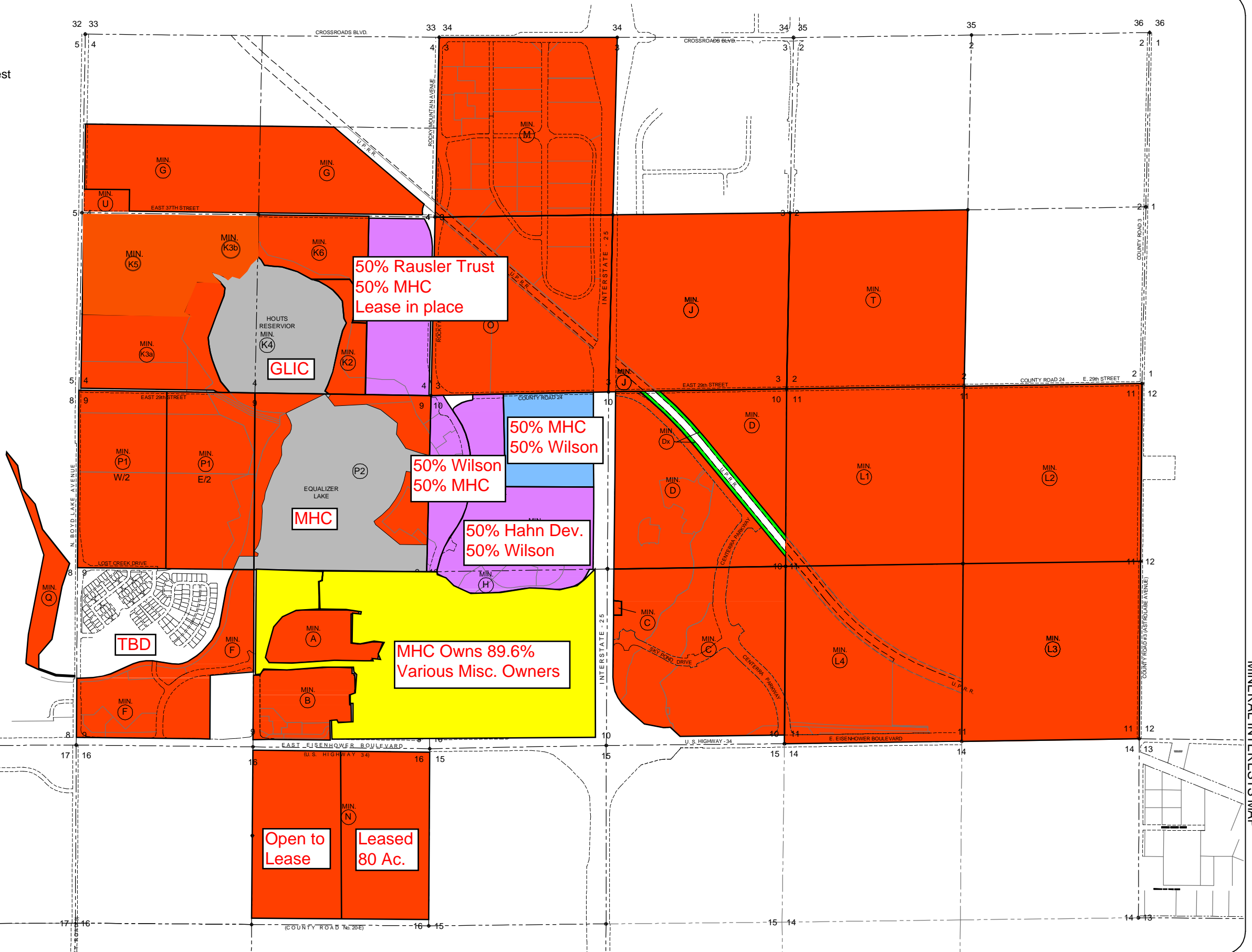
## TABLE OF McWHINNEY MINERAL INTERESTS PURCHASED FROM ANADARKO

PARCEL	PURCHASE DATE	RECEPTION No.	PARCEL AREA
MIN. J	December 27, 2005	2005-0110588	6,937,981 SQ. FT. 159.274 ACRES
MIN. M	December 27, 2005	2005-0110588	7,029,067 SQ. FT. 161.365 ACRES
MIN. O	December 27, 2005	2005-0110588	6,982,916 SQ. FT. 160.305 ACRES
MIN. L4	May 29, 2007	2007-0040121	6,966,051 SQ. FT. 159.919 ACRES
MIN. P2	January 5, 2007	2007-0001638	6,819,503 SQ. FT. 156.554 ACRES
MIN. L3	June 6, 2008	2008-0036316	6,971,292 SQ. FT. 160.039 ACRES
MIN. L1	January 6, 2009	2009-0000553	6,964,917 SQ. FT. 159.892 ACRES
MIN. P1 E/2	July 27, 2009	2009-0051267	3,452,552 SQ. FT. 79.260 ACRES
MIN. P1 W/2	January 12, 2010	2010-0001787	3,456,494 SQ. FT. 79.350 ACRES
MIN. L2	July 15, 2010	2010-0040364	6,985,498 SQ. FT. 160.365 ACRES



1500 0 1500 3000 4500 Feet  
( IN FEET )  
1 inch = 1500ft.

AUGUST 8, 2011



MINERAL INTERESTS MAP


MINERAL INTERESTS MAP

Sheet  
1  
Of 1 Sheet

**MINERAL INTERESTS MAP**  
**McWHINNEY PROPERTIES**  
**SECTIONS 3, 4, 9, 10, 11, 16 T. 5 N. R.68 W.**



PROJECT: 700-029  
DESIGNED BY: N/A  
DRAWN BY: R.OTT  
DATE: Aug. 8, 2011  
SCALE: 1" = 1500'  
REVIEWED BY: G. GILLILAND



SECTION: 3,4,9,10,11,16  
TOWNSHIP: 5 NORTH  
RANGE: 68 WEST

Revisions:	By:	Date: